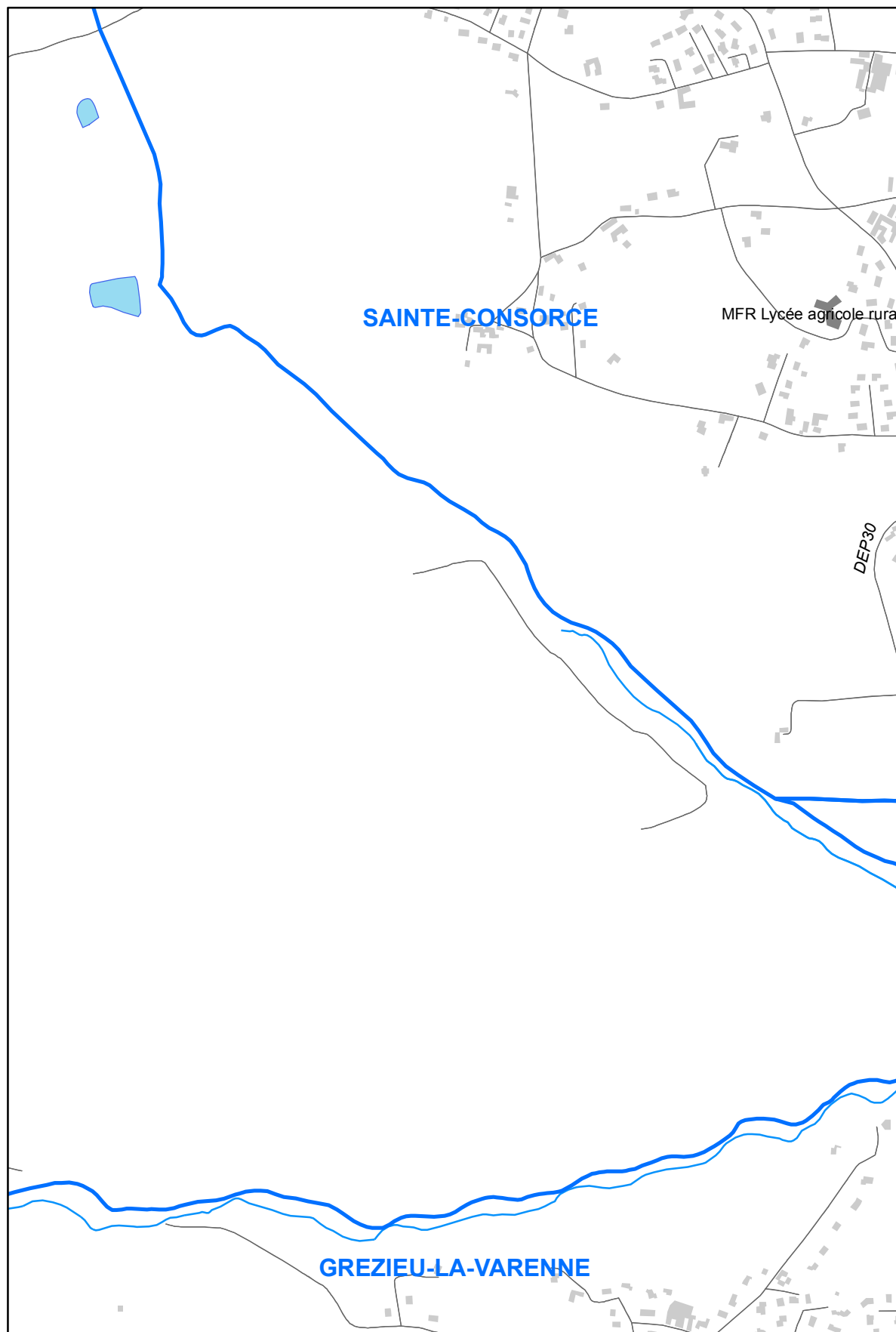


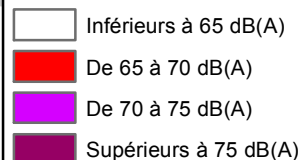
CARTOGRAPHIE DE L'ENVIRONNEMENT SONORE DEPASSEMENTS DES VALEURS LIMITES BRUIT FERROVIAIRE

Situation 2005 / Indicateur nocturne : Ln (22h-6h)

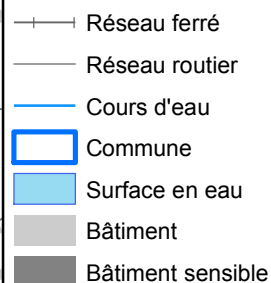
Dalle n° 07



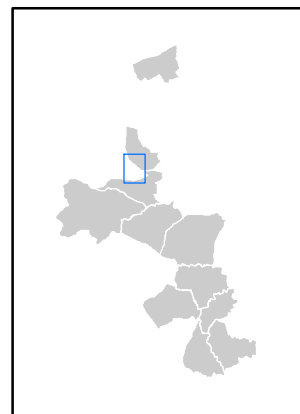
Niveaux sonores



Topographie



CARTE DE LOCALISATION



N



0 100 200
Mètres

Format d'impression A4